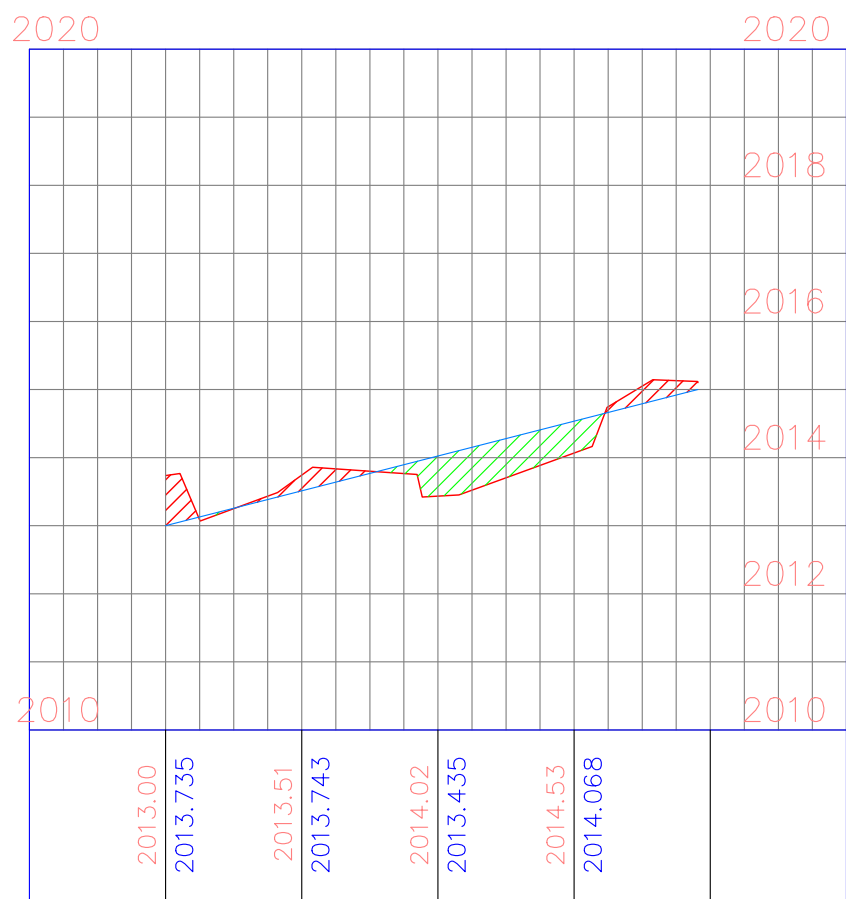
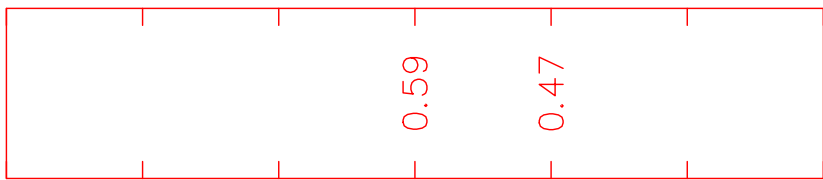


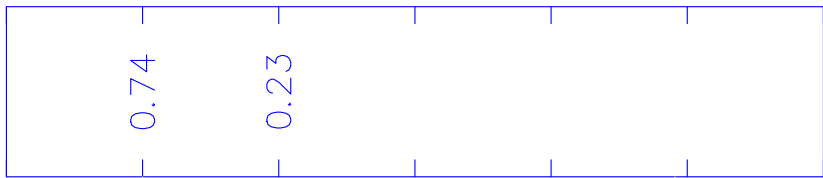
H5-G2 PROFILE



Cut



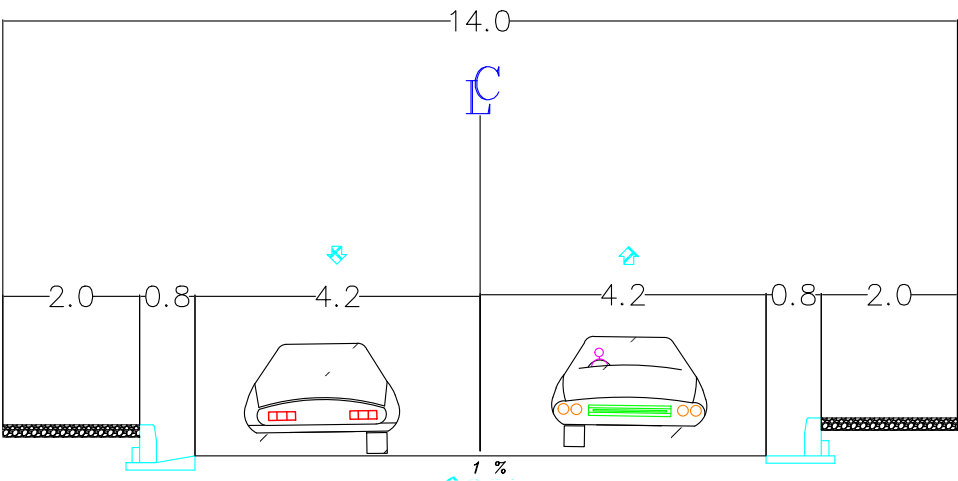
Fill



B1
0.00
P=2013.00
G=2013.74

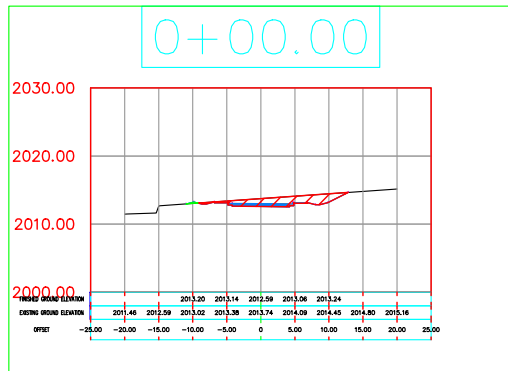
B2
37.04
P=2015.00
G=2015.12

مقطع تیپ عرضی
مسیر H5-G4

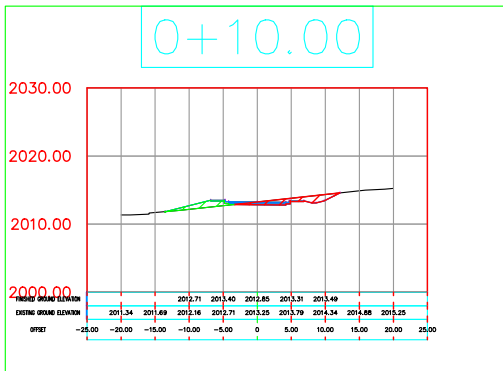


عنوان پروژه	نقشه برداری و مطالعات طرح مصوب شهرک صنعتی شهباز	
عنوان نقشه	پروفیل طولی مسیر H5-G4	
طراحی	سیستم تصویر :	UTM
ترسیم	مقیاس :	
تصویب	تاریخ :	1404/02/25

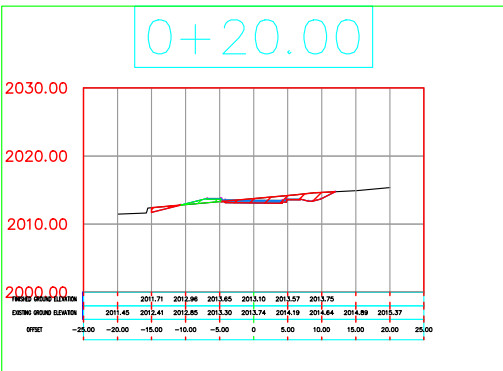
Material(s) at Station 0+000.00			
Material Name	Area	Volume	Cumulative Volume
Ground Removed	19.72	0.00	0.00
Ground Fill	0.18	0.00	0.00



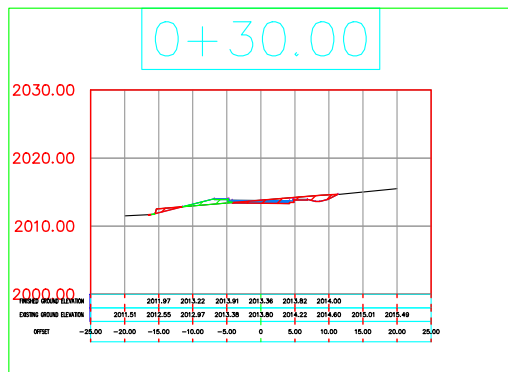
Material(s) at Station 0+010.00			
Material Name	Area	Volume	Cumulative Volume
Ground Removed	8.93	143.21	143.21
Ground Fill	5.19	26.89	26.89



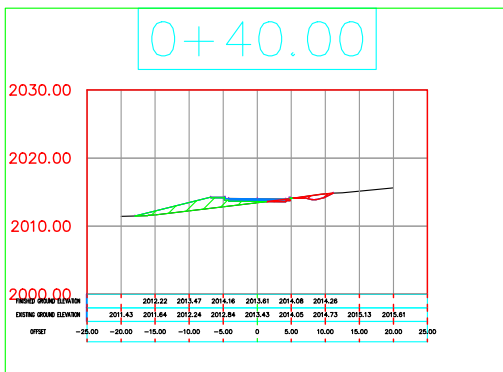
Material(s) at Station 0+020.00			
Material Name	Area	Volume	Cumulative Volume
Ground Removed	13.03	109.77	252.99
Ground Fill	2.04	36.16	63.05



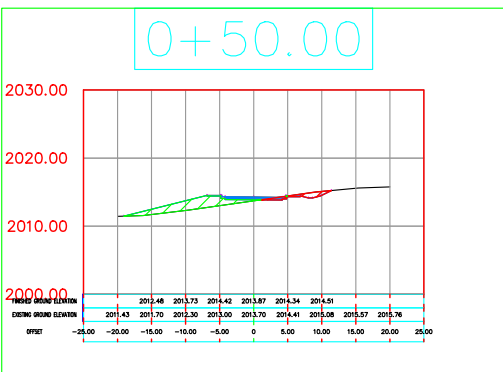
Material(s) at Station 0+030.00			
Material Name	Area	Volume	Cumulative Volume
Ground Removed	9.13	110.79	363.78
Ground Fill	3.11	25.76	88.81



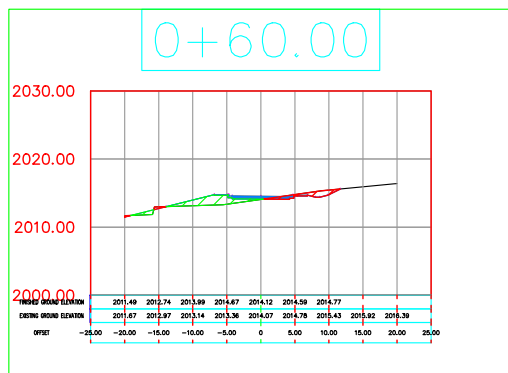
Material(s) at Station 0+040.00			
Material Name	Area	Volume	Cumulative Volume
Ground Removed	2.79	59.59	423.37
Ground Fill	15.48	92.95	181.76



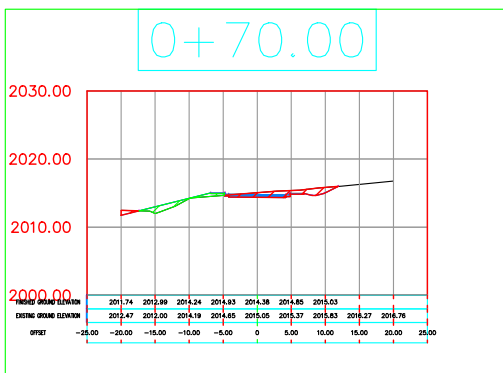
Material(s) at Station 0+050.00			
Material Name	Area	Volume	Cumulative Volume
Ground Removed	3.74	32.64	456.01
Ground Fill	18.23	168.51	350.27



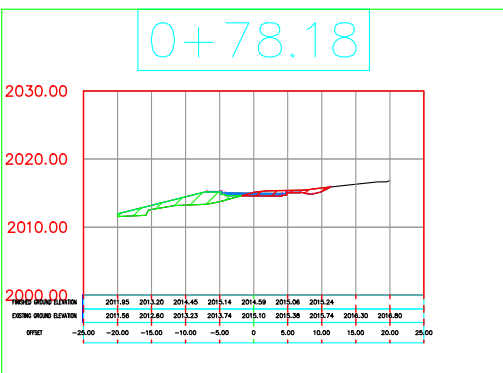
Material(s) at Station 0+060.00			
Material Name	Area	Volume	Cumulative Volume
Ground Removed	5.29	45.15	501.16
Ground Fill	11.48	148.52	498.80



Material(s) at Station 0+070.00			
Material Name	Area	Volume	Cumulative Volume
Ground Removed	11.93	86.09	587.25
Ground Fill	5.63	85.52	584.32



Material(s) at Station 0+078.18			
Material Name	Area	Volume	Cumulative Volume
Ground Removed	6.66	76.01	663.26
Ground Fill	17.69	95.36	679.68



Total Volume Table

Station	Fill Area	Cut Area	Fill Volume	Cut Volume	Cumulative Fill Vol	Cumulative Cut Vol
0+000.00	0.18	19.72	0.00	0.00	0.00	0.00
0+010.00	5.19	8.93	26.89	143.21	26.89	143.21
0+020.00	2.04	13.03	36.16	109.77	63.05	252.99
0+030.00	3.11	9.13	25.76	110.79	88.81	363.78
0+040.00	15.48	2.79	92.95	59.59	181.76	423.37
0+050.00	18.23	3.74	168.51	32.64	350.27	456.01
0+060.00	11.48	5.29	148.52	45.15	498.80	501.16
0+070.00	5.63	11.93	85.52	86.09	584.32	587.25
0+078.18	17.69	6.66	95.36	76.01	679.68	663.26

عنوان پروژه	نقشه برداری و مطالعات طرح مصوب شهرک صنعتی شهباز	
عنوان نقشه	مقاطع عرضی مسیر H5-G4	
طراحی	سیستم تصویر :	UTM
ترسیم	مقیاس :	
تصویب	تاریخ :	1404/02/25